


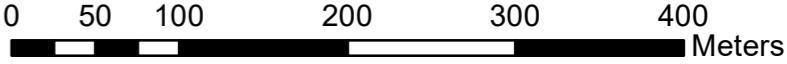
110°39'30"E

110°40'0"E

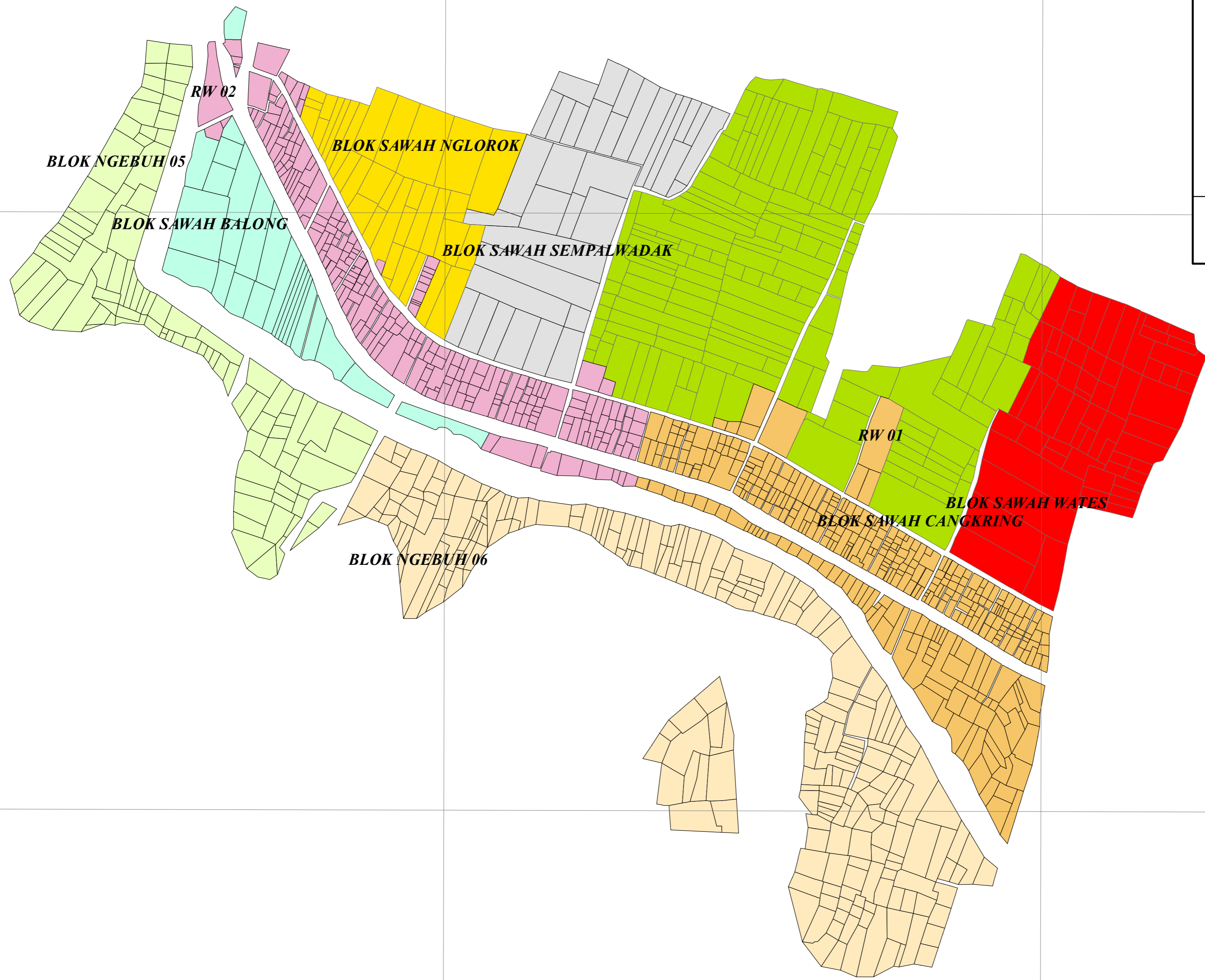
**PETA BATAS ADMINISTRASI RUKUN WARGA  
DESA TLOGODOWO**



1:4.500



Coordinate System: DGN 1995 Indonesia TM-3 Zone 49.1  
Projection: Transverse Mercator  
Datum: Datum Geodesi Nasional 1995  
Units: Meter



6°57'0"S

6°57'0"S











6°57'30"S

6°57'30"S

110°39'30"E

110°40'0"E

**Legenda**

-  BLOK NGEBUH 05
-  BLOK NGEBUH 06
-  BLOK SAWAH BALONG
-  BLOK SAWAH CANGKRING
-  BLOK SAWAH GRUMBUL
-  BLOK SAWAH NGLOROK
-  BLOK SAWAH SEMPALWADAK
-  BLOK SAWAH WATES
-  RW 01
-  RW 02